



# Intrusion Map: East of England, early 1960s

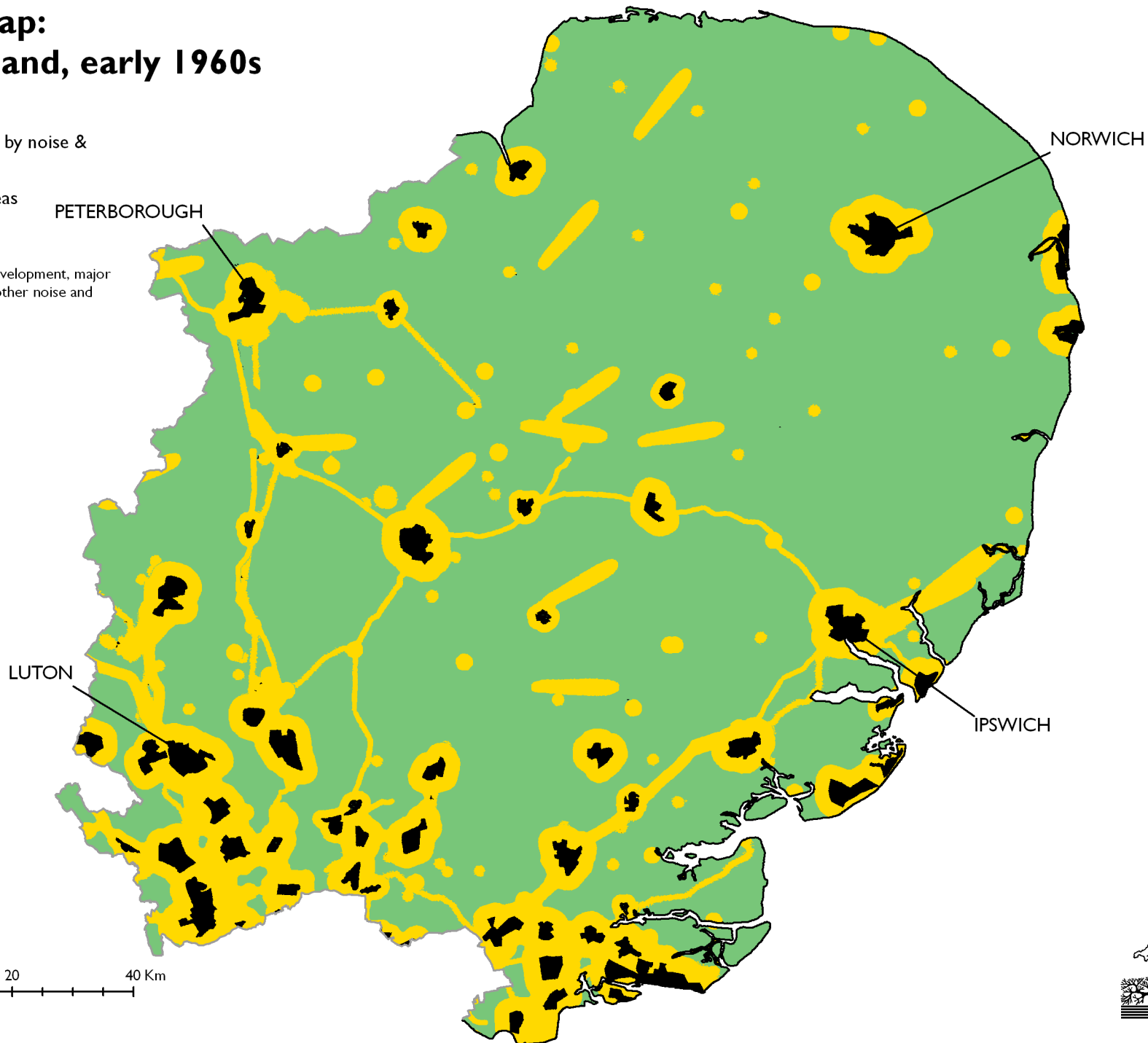
## Key

 Areas disturbed by noise & visual intrusion\*

 Undisturbed areas

 Urban areas

\* Areas disturbed by urban development, major infrastructure projects and other noise and visual intrusion.



Campaign to Protect  
Rural England



Produced on behalf of CPRE  
by Land Use Consultants