



Intrusion Map: East of England, early 1990s

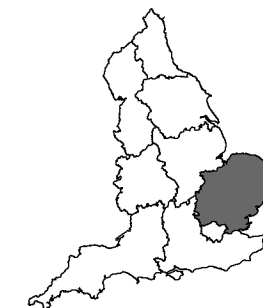
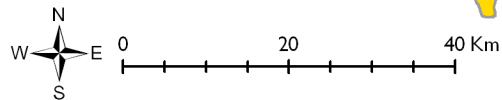
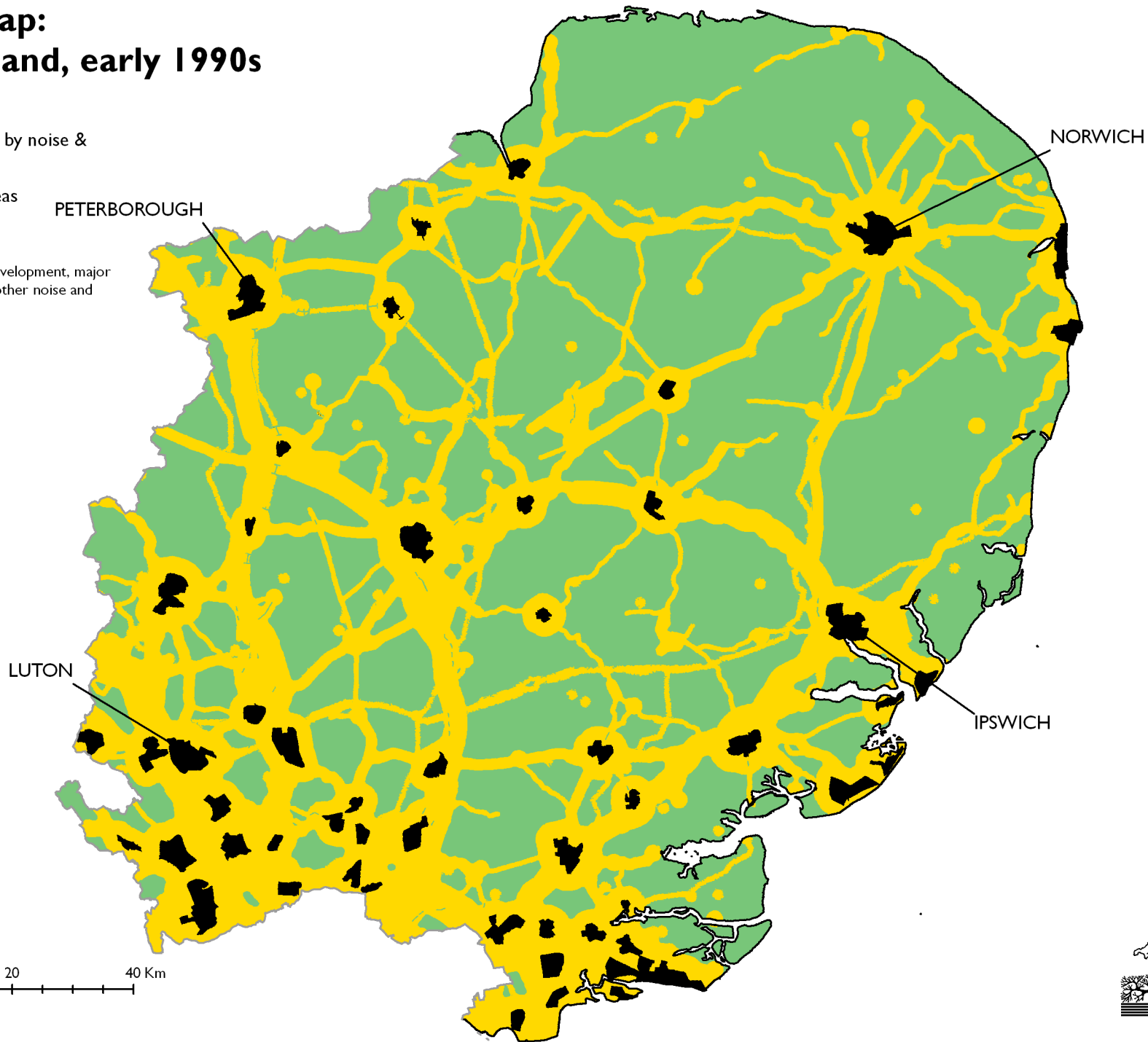
Key

 Areas disturbed by noise & visual intrusion*

 Undisturbed areas

 Urban areas

* Areas disturbed by urban development, major infrastructure projects and other noise and visual intrusion.



Campaign to Protect
Rural England



Produced on behalf of CPRE
by Land Use Consultants

For full information see the report available at www.cpre.org.uk
Original copyright CPRE and Countryside Commission, 1995.

Reproduced from Ordnance Survey information with the permission of The Controller of Her Majesty's Stationery Office. Crown Copyright, Land Use Consultants, Licence Number 100019265
August, 2007