



# Intrusion Map: East of England, 2007

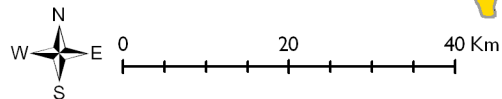
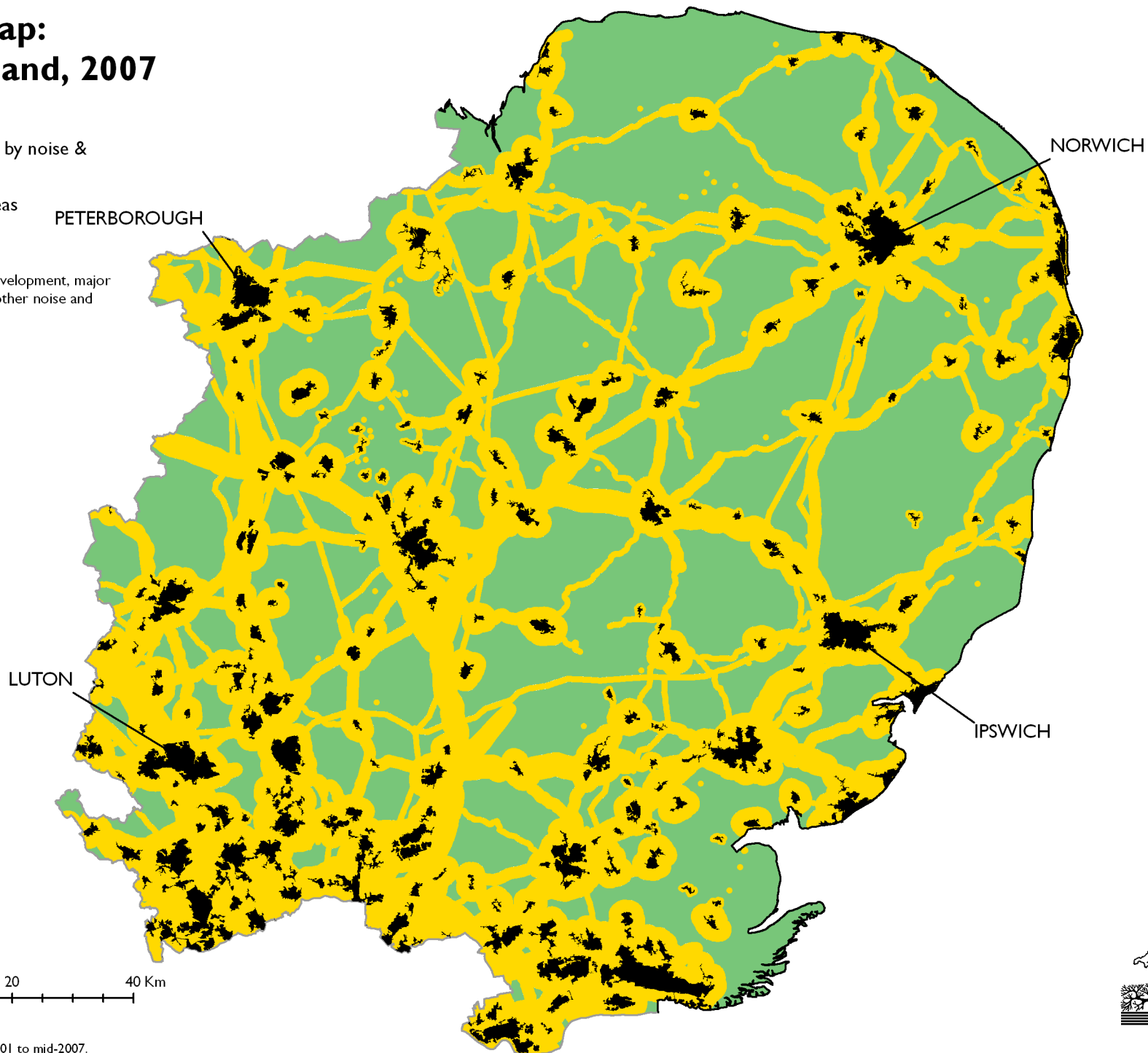
## Key

 Areas disturbed by noise & visual intrusion\*

 Undisturbed areas

 Urban areas

\* Areas disturbed by urban development, major infrastructure projects and other noise and visual intrusion.



This map is based on data from 2001 to mid-2007.  
For full information see the report available at [www.cpre.org.uk](http://www.cpre.org.uk)  
Original copyright CPRE and Countryside Commission, 1995.

Reproduced from Ordnance Survey information with the permission of The Controller of Her Majesty's Stationery Office. Crown Copyright, Land Use Consultants, Licence Number 100019265  
August, 2007



Campaign to Protect  
Rural England



Produced on behalf of CPRE  
by Land Use Consultants